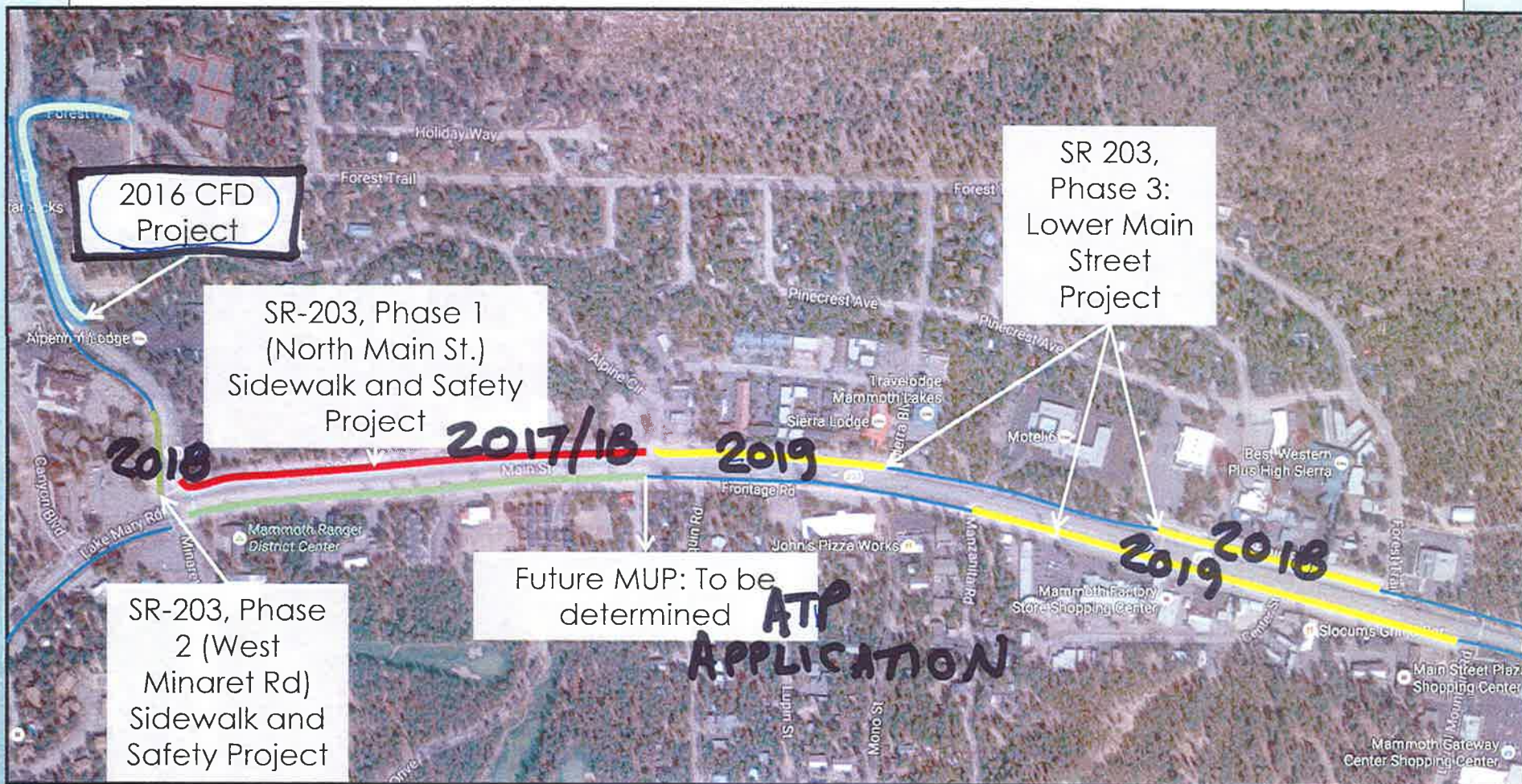


July 17, 2018
Regular Meeting
Item # 1

TOML Planning

Phasing hand out

Phasing ~ SR 203



Note: All blue line are existing sidewalks or multi-use paths.

July 17, 2018
Regular Meeting
Item # 7c

CDD

PowerPoint Presentation



Mono County

Multi-Jurisdictional Hazard Mitigation Plan (HMP)

Community Wildfire Protection Plan (CWPP)

Mono County Board of Supervisors – July 17, 2018

Agenda

- Project Purpose & Objectives
- Stakeholders & Outreach
- Plan Structure & Content
- Schedule & Timeline
- Questions & Comments



Project Purpose

What is Hazard Mitigation?

What is Hazard Mitigation?

- Sustained actions taken to reduce or eliminate long-term risk to life and property from hazards.

What is an HMP?

- An all-hazards look at community risk and vulnerability.
- A process to develop mitigation strategies and actions.
- A document that informs the State and FEMA about local risk and priorities for mitigation.

What is a CWPP?

- A process involving local, state, and federal stakeholders.
- A process to develop prioritized recommendations for fuel treatment projects on federal and non-federal lands in the WUI.
- A document that influences federal agencies' fuel reduction projects under the Healthy Forests Restoration Act.

How was the Plan prepared?

- Joint effort between Mono County and the Town of Mammoth Lakes
- Funded through a grant from FEMA/Cal OES
- Supported by the Hazard Mitigation Planning Team
 - Comprised of representatives from Mono County, the Town of Mammoth Lakes, state agencies, federal agencies, and interested community partners.
 - Five meetings to provide information and vet draft work products
- Outreach to community through RPACs, website, survey
- Uses data available from federal & state agencies, utilities, and other special districts

Project Goals



Have an approved HMP to qualify for FEMA Disaster and mitigation funding



Identify discrete mitigation actions for the coming 5 years



Influence over where/how federal agencies implement projects



Inform and gain input/ support from stakeholders/ communities



Evaluate changing risks from development and climate change



Stakeholders and Outreach

Stakeholders

State and Federal Agencies

County/ Town/ Tribal Governments

Professional & Volunteer Emergency Responders

Property Owners & Residents

Special Districts


Private Businesses and Nonprofits

*Complete list of participants in Chapter 1 and Appendix B

Public Participation

- RPAC Meetings (7 presentations)
- County webpage updates
- Online survey (26 respondents)
- Email updates on the plan
- Review the draft plan
 - Public review June 11–July 30, 2018





HMP & CWPP Structure & Content

What hazards are in the HMP?



Avalanche



Dam failure



Diseases and
pests



Drought



Earthquake/
seismic hazards



Flooding



Hazardous
materials



Landslides



Severe winter
weather and snow



Volcanoes



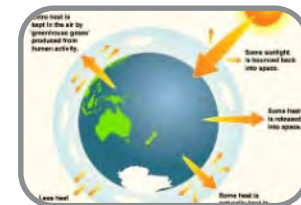
Wildfires



Wildlife
Collisions



Wind/
windstorm



Climate change*

What is the Structure of the Plan?

- Chapter 1–Introduction
- Chapter 2–Community Profile
- Chapter 3–Hazards Assessment
- Chapter 4–Risk & Vulnerabilities Assessment
- Chapter 5–Mitigation Actions
- Chapter 6–Plan Maintenance
- Chapter 7–Community Wildfire Protection Plan

What are New Key Items in the Plan?

- Community Wildfire Protection Plan
- Mitigation Measure for avalanche prone areas
- Mitigation Measure and profiles for secondary evacuation routes in single access communities
- Fire Management Best Management Practices for Sage-Grouse Conservation
- Wildlife Collision as a priority hazard



Schedule and Timeline

Event	Topics	Time Frame
Project Kickoff	Initial meeting with County/Town staff	Jun-17
Stakeholder Meetings	Information gathering & awareness	Sept 28-28, 2017
Planning Team Meeting & RPAC Workshop	Hazard profiles & risk assessment	Dec 12-13, 2017
Planning Team Meeting & RPAC Workshop	Mitigation Actions	Jan 24-25, 2018
Planning Team Meeting & RPAC Workshop	Draft Plan presentation	April 4-5, 2018
Public Review MJHMP	Public Review of document	Jun 1-July 30, 2018
Planning Commission Meetings	Receipt and input on the Public Review of document	June 13-14, 2018
Town Council and Board of Supervisor Meetings	Receipt and input on the Public Review of document	July 17-18, 2018
Submit to Cal OES/FEMA	Cal OES/FEMA Review of document	Aug 2018
Final MJHMP	Public hearing & adoption	Oct/Nov 2018

Public Review Draft

- Available for download at:
<https://monocounty.ca.gov/planning/page/local-hazard-mitigation-plan-2017-update>
- Provide comments by July 31 to Wendy Sugimura via e-mail at wsugimura@mono.ca.gov

Questions/ Comments ?

Wendy Sugimura

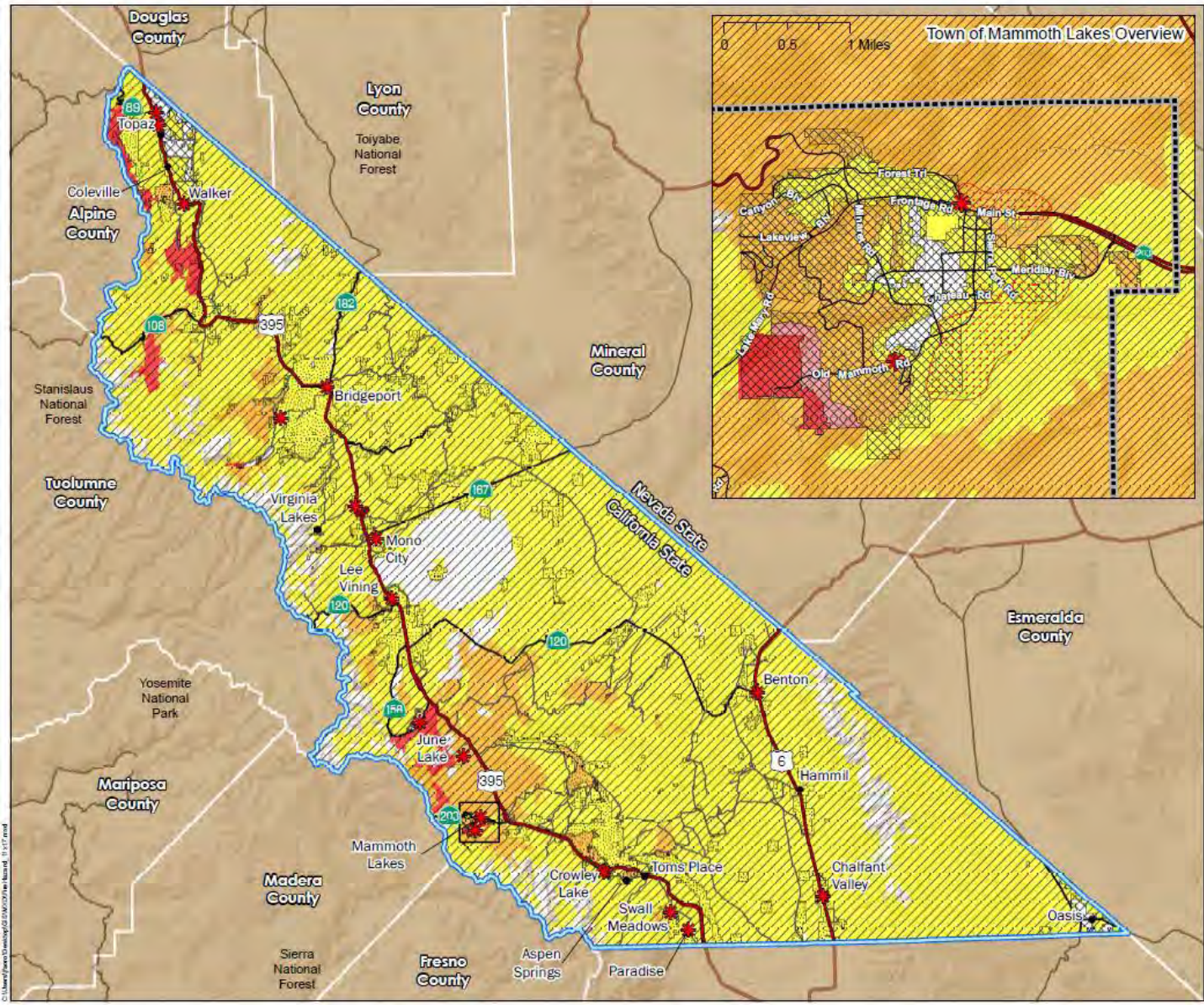
wsugimura@mono.ca.gov

760-924-1814

Della Acosta

dacosta@mbakerintl.com

510-213-7931



Mono County and Town of Mammoth Lakes: Hazard Mitigation Plan



Fire Hazard Severity

- Fire Department
- Very High
- Very High (Town of Mammoth)
- High
- Moderate
- Urban Unzoned
- Federal Area of Responsibility
- State Area of Responsibility
- Local Area of Responsibility
- High Risk Vegetation (Town of Mammoth)

Sources:
 Communities - County of Mono
 County Boundaries - County of Mono
 Town of Mammoth Lakes Boundary - County of Mono
 Roads - County of Mono
 Fire Hazard Severity - CalFIRE

