





(https://gis.mono.ca.gov)

PARCEL VIEWER 4.0



Map (/apps/pv/map)




Unassigned 060-020-017-000

[View or Print Value Notice \(http://apps.mptsweb.com/Va\)](http://apps.mptsweb.com/Va)

Address Unassigned

Community Crowley Lake

Complex

Land Use Designation 
(https://www.monocounty.ca.gov/land-use/ER-and-SP)

Zoning NA

Transient Rental To Be Determined

Voting Precinct 07 - Long Valley

Supervisor District Dist #2: Fred Stump

GIS Calculated Acres 52.28

Previous Assessment # 006002017000000

Latitude/Longitude 37.595180, -118.800556

Broadband Services Located Here

Provider	Service	Speed	Availability
No Mono County Broadband Providers found at this location.			

T.4 S., R.29 E., M.D.B.&M. (08)

