








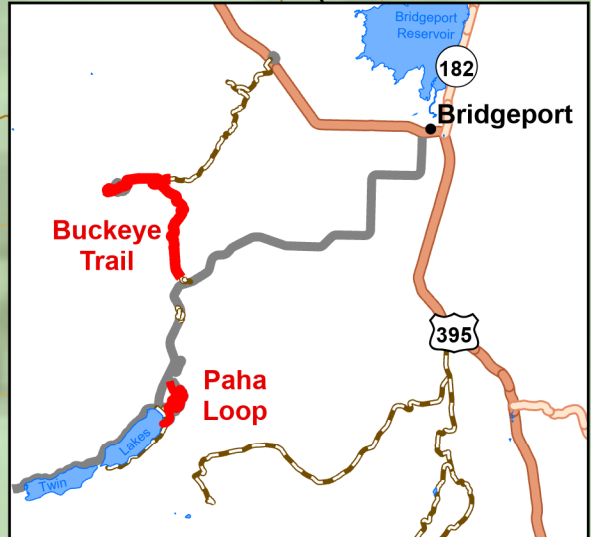
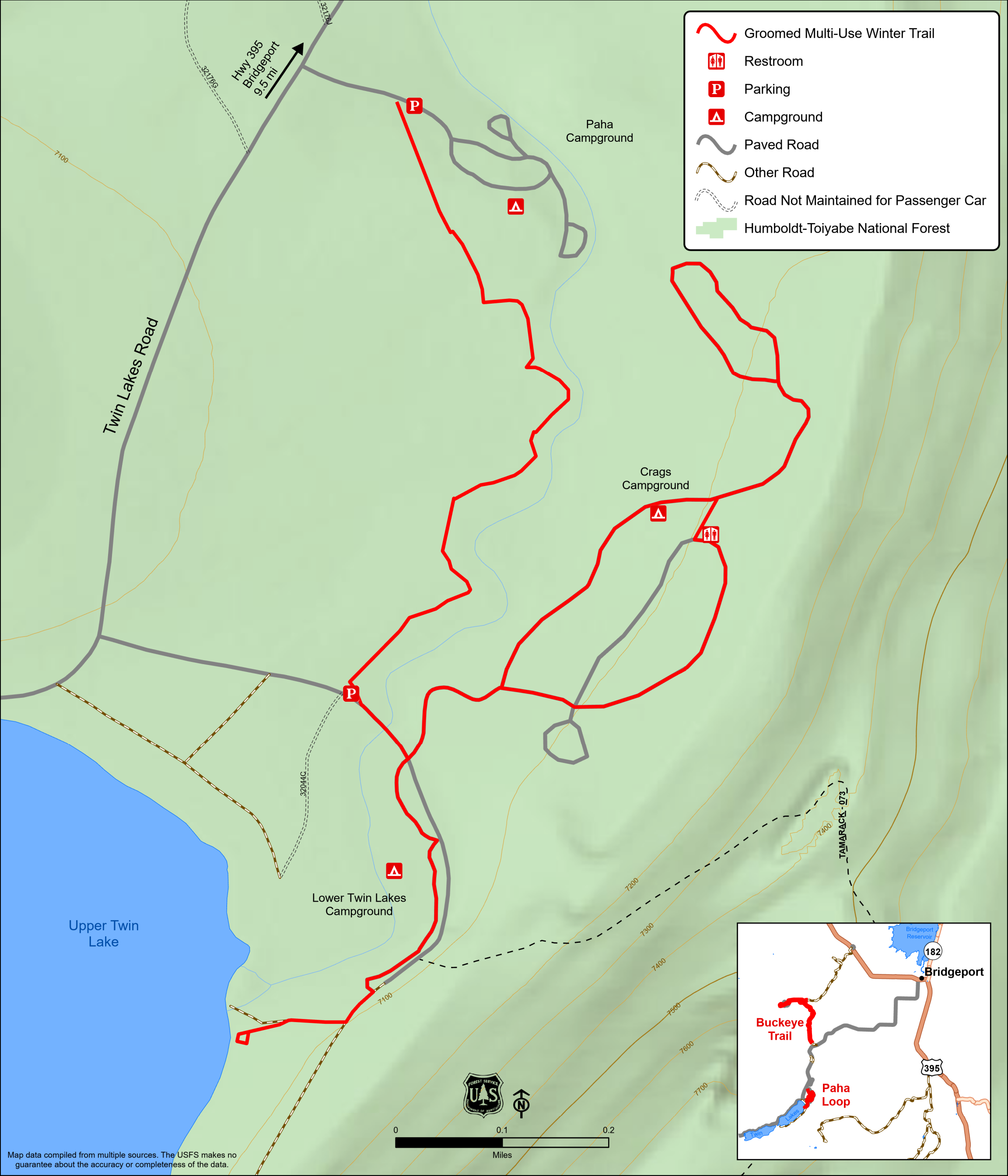


-  Groomed Multi-Use Winter Trail
-  Restroom
-  Parking
-  Campground
-  Paved Road
-  Other Road
-  Road Not Maintained for Passenger Car
-  Humboldt-Toiyabe National Forest



Map data compiled from multiple sources. The USFS makes no guarantee about the accuracy or completeness of the data.